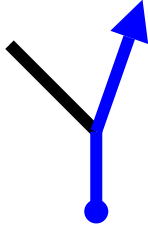
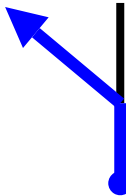



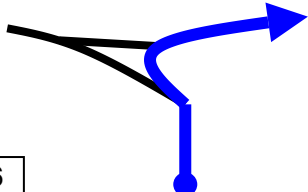
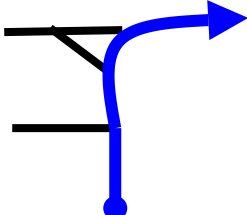
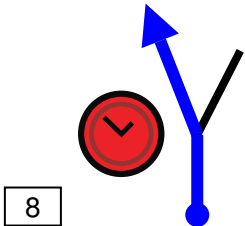


DISTANCE		DIRECTION	INFORMATION	DISTANCE REGRESS
TOTAL	PARTIAL			
0,00	0,00	 1	At STOP Control, KR onto River Rd Ferndale South STOP Control is same location from the other direction	10,64
2,26	2,26	 2	KL onto River Rd Ferndale South approaches from straight ahead	8,38
5,68	3,42	 3	KL stay on River Rd Ferndale South approaches from straight ahead and turns left up Quokka Rd	4,96
6,78	1,10	 4	KR on Shortcut Rd	3,86
7,78	1,00	 5	KR on Shortcut Rd	2,86
8,16	0,38	 6	THR onto Boomer Rd Ferndale South approaching from left	2,48
9,73	1,57	 7	Ferndale South Start on Left then Turn Right onto Ewart Rd	0,91

PROXIMA NOTA
PROCH NOTE
NEXT NOTE

0,92

From TC		DISTANCE		DAY
To TC		undefined mi		SECTION
SPECIAL STAGE		undefined undefined mi		TIME ALLOWED
		RECORD		undefined min
DISTANCE		DIRECTION		INFORMATION
TOTAL	PARTIAL			DISTANCE REGRESS
10,64	0,91			0,00

11 Km	8 Waypoints	11 Mi Fuel Range
START 33°50.430'S 115°55.224'E		FINISH 33°49.938'S 115°54.055'E

POWERED BY



Ferndale North Stop to Start

WWW.RALLYNAVIGATOR.COM